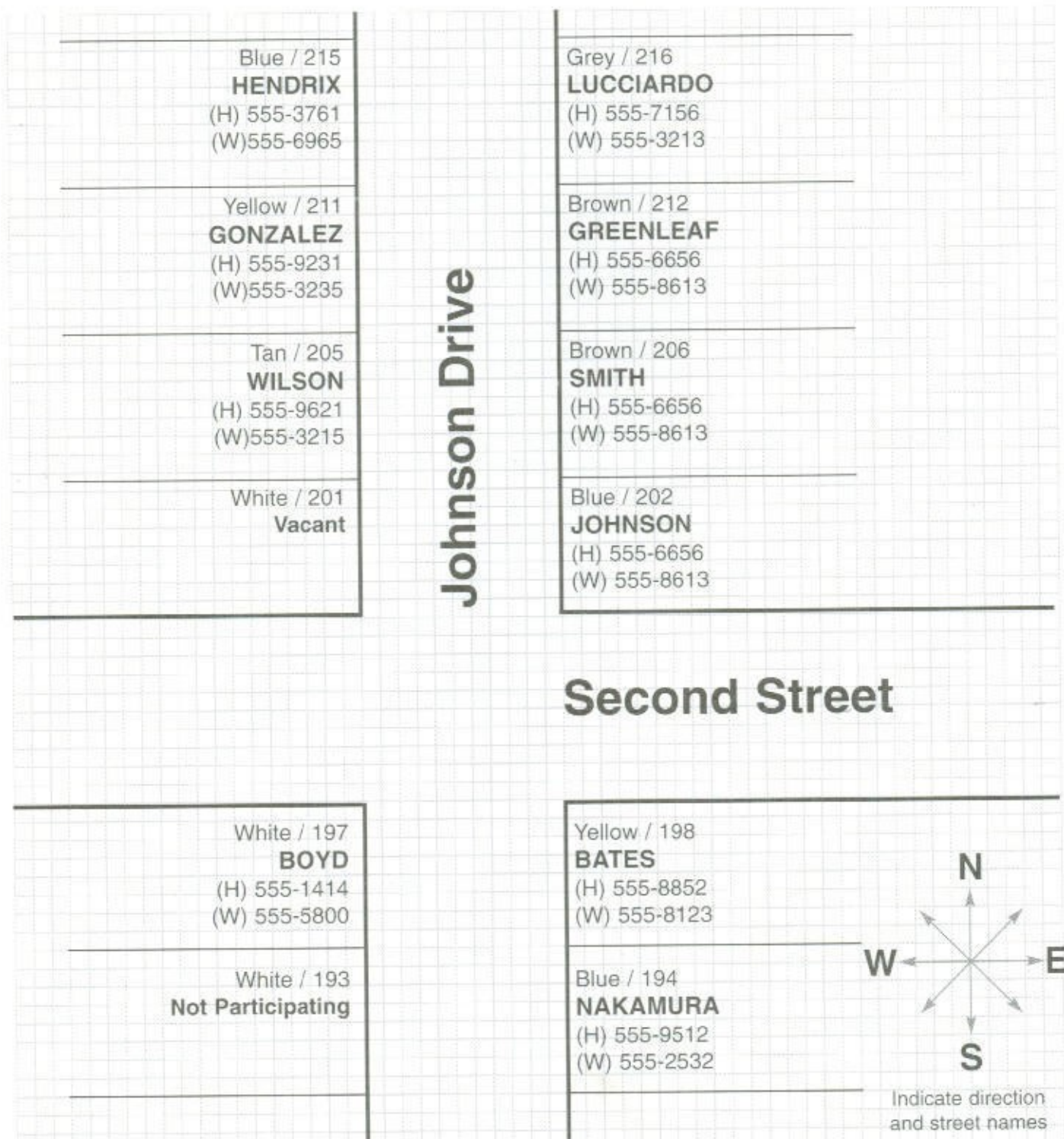


# NATIONAL NEIGHBORHOOD WATCH INSTITUTE BLOCK MAP


Shown below is an example of a completed map.

For each home, the color, street number, family name, home and work phone numbers are listed plus the street names and compass directions are indicated. Homes that are "Vacant" and "Not Participating" should be shown.

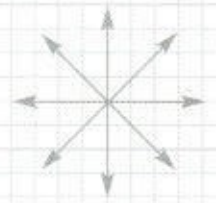


# NATIONAL NEIGHBORHOOD WATCH INSTITUTE BLOCK MAP

**T**he grid on this page will enable you to create your own Block Map.  
For a complete example, see opposite page



A large grid for drawing a block map. The grid is composed of small squares, with a larger square grid overlaid on it. The larger grid is centered on the page and is used for drawing the block map. The smaller grid is used for drawing the streets and buildings within each block.



Indicate direction  
and street names